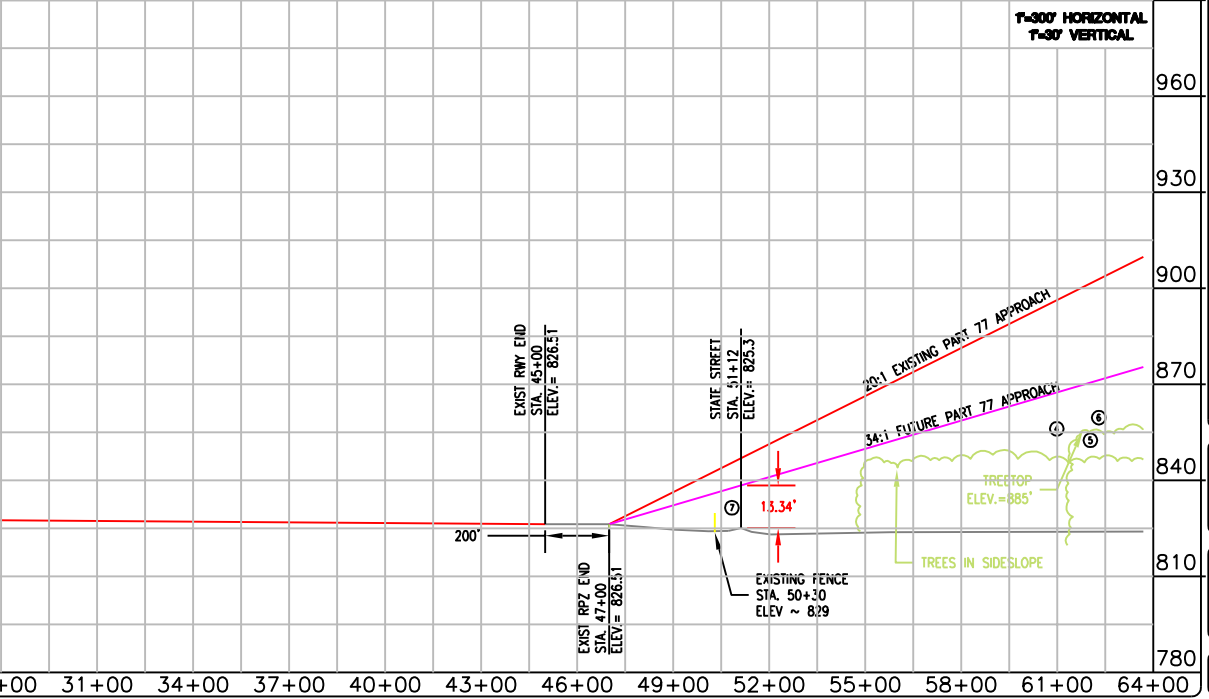
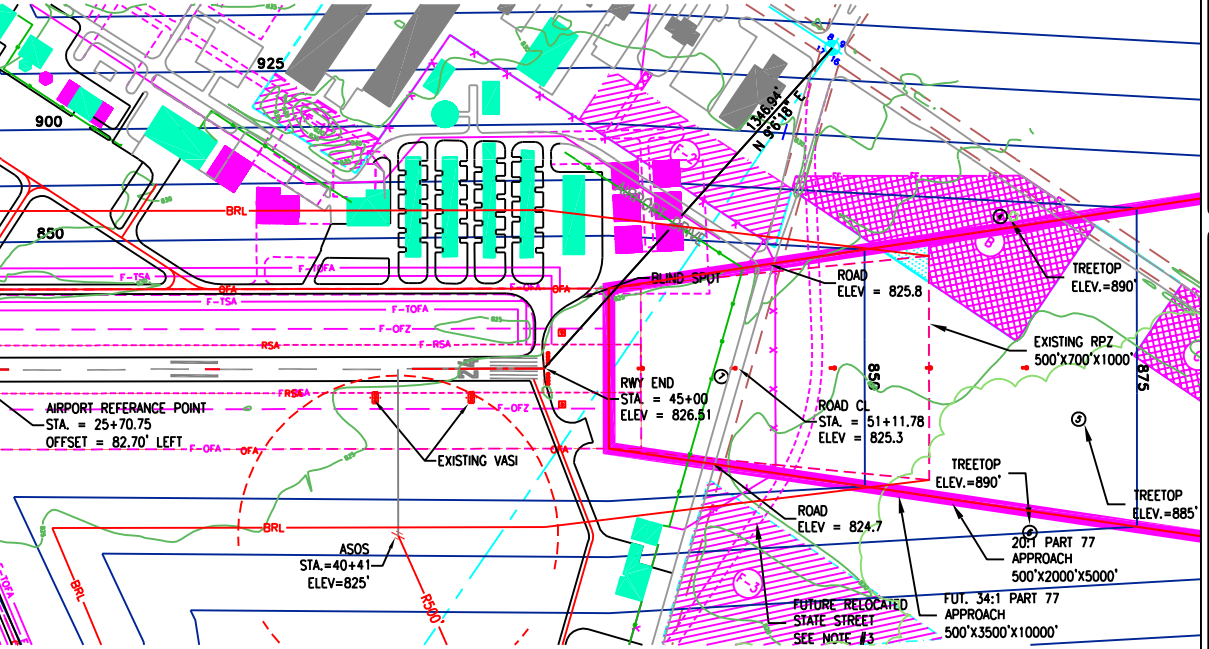
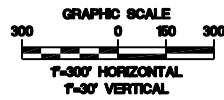


## **Appendix D**

2007 ALP, page 4 of 10, enlarged diagram of proximity of the runway to State Road (top) and a cross section (bottom) showing the current height (13.4') above the top of the road surface to the bottom of the "obstacle clearance surface" (OCS).



ANN ARBOR MUNICIPAL AIRPORT